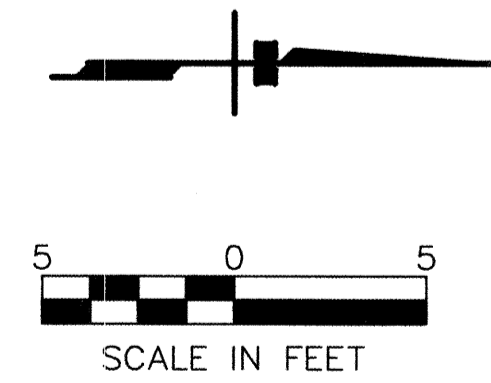




NOTE:
 1. SEE SHEET 14 FOR RETAINING WALL LAYOUT TABLE, CROSS SECTION AND DETAILS



CALL BEFORE YOU DIG
 The Contractor shall notify all area utility companies prior to commencement of excavation. The following LOCATE CALL CENTER of ALASKA 278-3121

FIELD BOOKS	BM NO.	LOCATION	ELEV.	DATA	DRAWN BY	CHECKED BY	DATA	DRAWN BY	CHECKED BY	REV	DATE	DESCRIPTION	BY	REV	DATE	DESCRIPTION	BY
DESIGN: 06-01	MOA 13	9760 Old Seward Highway	141.24'	BASE	-	-	TELEPHONE	-	-								
	MOA 16	10330 Old Seward Highway	138.76'	TOPOGRAPHY	JDE	DWH	ELECTRIC	-	-								
STAKING:				PROFILE	-	-	CABLE TV	-	-								
ASBUILT:				SANITARY SEWER	-	-	TRAFFIC SIGNAL	-	-								
CONTRACTOR:				STORM SEWER	-	-	DESIGN	-	-								
INSPECTOR:				WATER	-	-	QUANTITIES	-	-								
				GAS	-	-	MUN. FINAL CHECK	-	-								

USKH
 ARCHITECTURE • ENGINEERING
 LAND SURVEYING • PLANNING



PROJECT MANAGEMENT AND ENGINEERING DEPARTMENT
 PM&E No. 100TH AVENUE AT OLD SEWARD HIGHWAY SCH. A
 04-22 SIGNALIZATION
SOUTHWEST CORNER DETAIL
 SCALE: 1"=5' DATE: JAN 2008 GRIDS: SW2430, SW2530
 ACCT. NO. SHEET 9 of 32

FILE NO. -