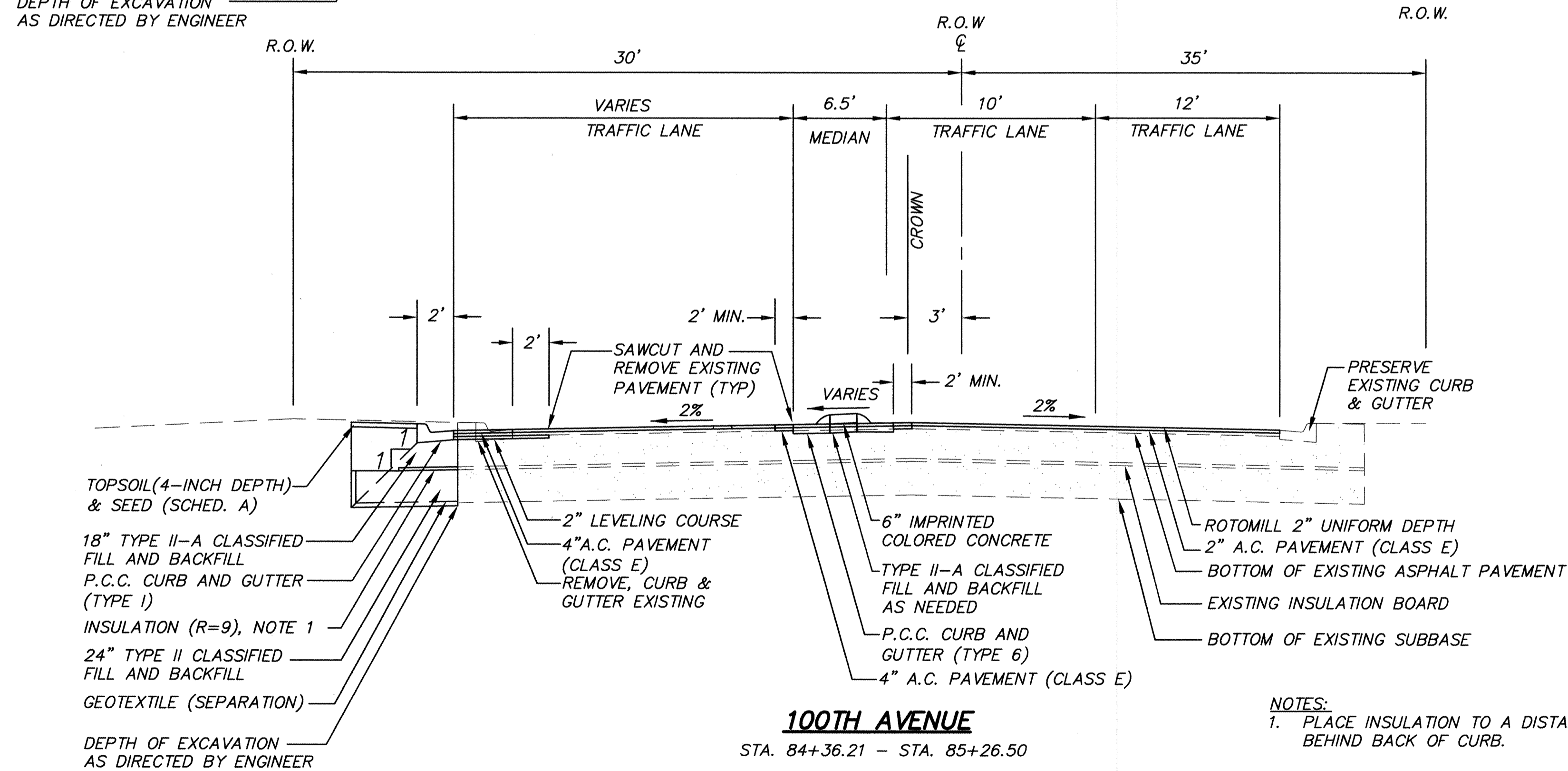


100TH AVENUE
STA. 85+26.50 - STA. 85+71.60



100TH AVENUE
STA. 84+36.21 - STA. 85+26.50

NOTES:
1. PLACE INSULATION TO A DISTANCE 1 FOOT BEHIND BACK OF CURB.

FIELD BOOKS	BM NO.	LOCATION	ELEV.	DATA	DRAWN BY	CHECKED BY	DATA	DRAWN BY	CHECKED BY	REV	DATE	DESCRIPTION	BY	REV	DATE	DESCRIPTION	BY
DESIGN: 06-01	MOA 13	9760 Old Seward Highway	141.24'	BASE	JDE	DWH	TELEPHONE										
STAKING:	MOA 16	10330 Old Seward Highway	138.76'	TOPOGRAPHY			ELECTRIC										
ASBUILT:				PROFILE			CABLE TV										
CONTRACTOR:				SANITARY SEWER			TRAFFIC SIGNAL										
INSPECTOR:				STORM SEWER			DESIGN										
				WATER			QUANTITIES										
				GAS			MUN. FINAL CHECK										

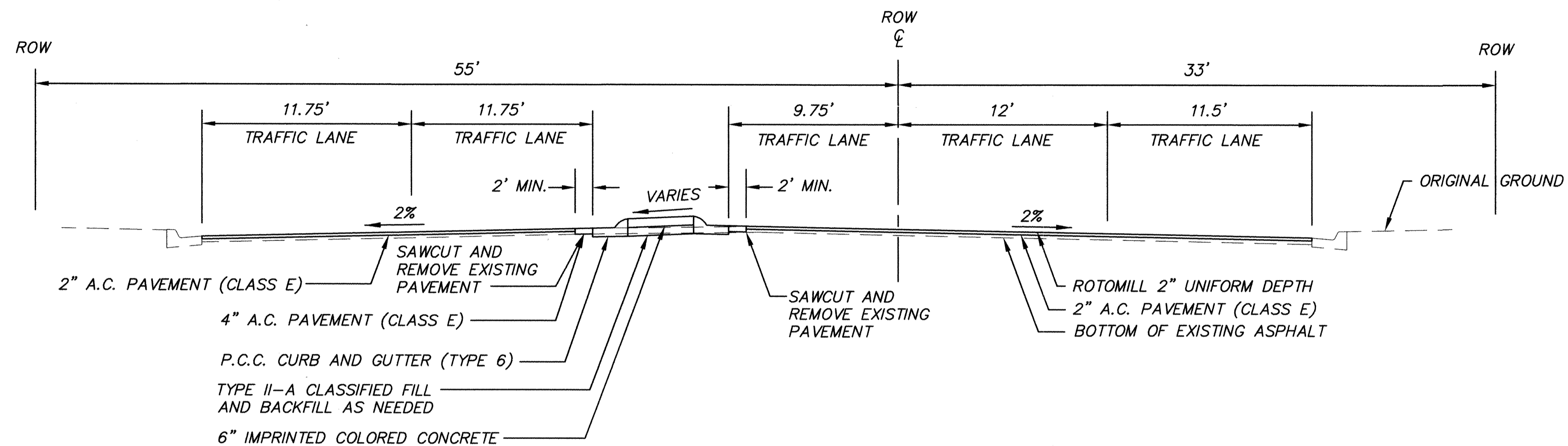
USKH
ARCHITECTURE • ENGINEERING
LAND SURVEYING • PLANNING

STATE OF ALASKA
49TH
STEVEN M. KARI
No. CE 9203
1-24-08
REGISTERED PROFESSIONAL ENGINEER

MUNICIPALITY OF ANCHORAGE

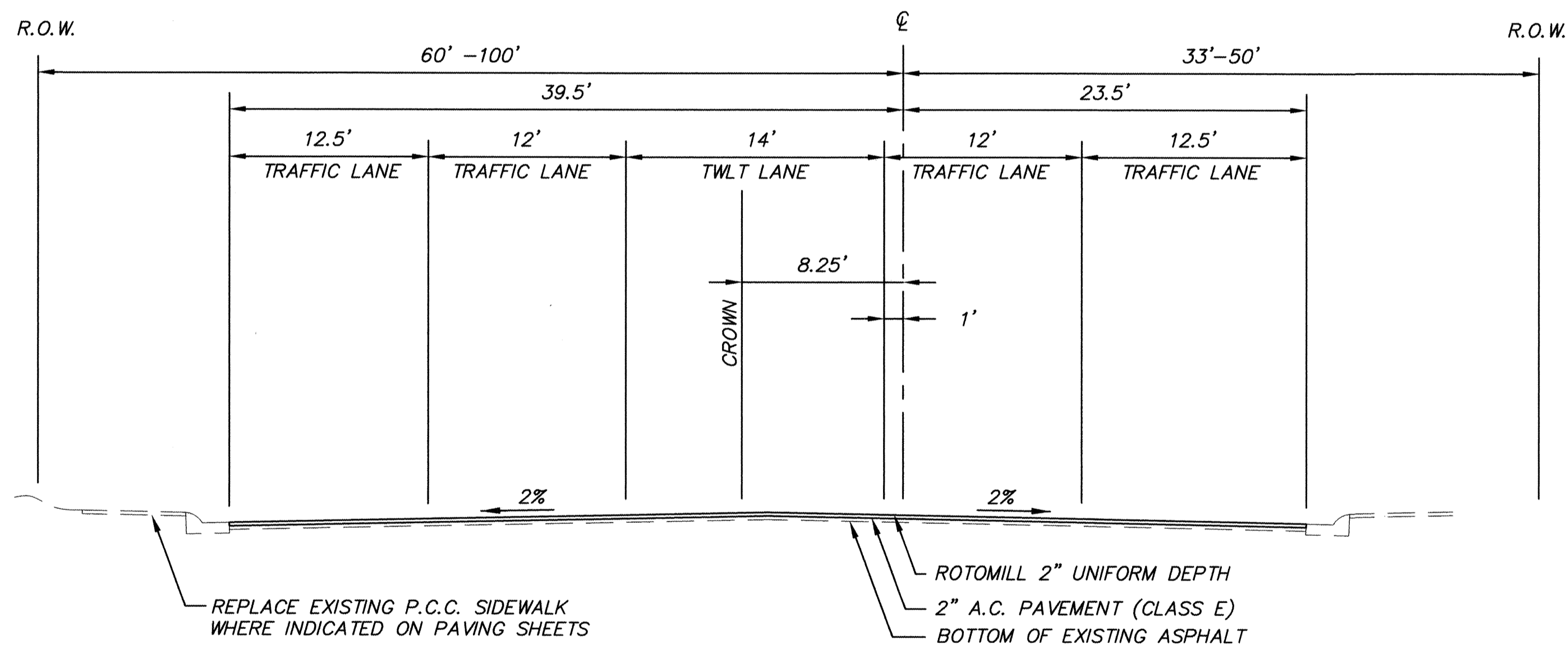
PROJECT MANAGEMENT AND ENGINEERING DEPARTMENT
PM&E No. 100TH AVENUE AT OLD SEWARD HIGHWAY SCH. A
04-22 SIGNALIZATION
TYPICAL SECTIONS
SCALE: N.T.S. DATE: JAN 2008 GRIDS: SW2430, SW2530
ACCT. NO. SHEET 10 of 32

FILE NO. -



OLD SEWARD HIGHWAY

STA. 224+04.60 - STA. 225+81.10



OLD SEWARD HIGHWAY

STA. 222+78.00 - STA. 224+04.60
 STA. 228+41.17 - STA. 230+00.00

FIELD BOOKS	BM NO.	LOCATION	ELEV.	DATA	DRAWN BY	CHECKED BY	DATA	DRAWN BY	CHECKED BY	REV	DATE	DESCRIPTION	BY	REV	DATE	DESCRIPTION	BY
DESIGN: 06-01	MOA 13	9760 Old Seward Highway	141.24'	BASE	-	-	TELEPHONE	-	-								
	MOA 16	10330 Old Seward Highway	138.76'	TOPOGRAPHY	JDE	DWH	ELECTRIC	-	-								
STAKING:				PROFILE	-	-	CABLE TV	-	-								
ASBUILT:				SANITARY SEWER	-	-	TRAFFIC SIGNAL	-	-								
				STORM SEWER	-	-	DESIGN	-	-								
CONTRACTOR:				WATER	-	-	QUANTITIES	-	-								
INSPECTOR:				GAS	-	-	MUN. FINAL CHECK	-	-								
CONSTRUCTION RECORD				VERTICAL DATUM			PLAN CHECK										

USKH
 ARCHITECTURE • ENGINEERING
 LAND SURVEYING • PLANNING

PROJECT MANAGEMENT AND ENGINEERING DEPARTMENT

PM&E No. 100TH AVENUE AT OLD SEWARD HIGHWAY SCH. A
 04-22 SIGNALIZATION

TYPICAL SECTIONS

SCALE: N.T.S. DATE: JAN 2008 GRIDS: SW2430, SW2530
 ACCT. NO. SW2431, SW2531 SHEET 11 of 32

FILE NO. -